

TILLAMOOK YAMHILL

TRASK

14

LINCOLN CITY

KERNVILLE

GLENEDEN BEACH

Siuslaw National Forest

LINCOLN

SILETZ

LOGSDEN

YAMHILL

GRANDE RONDE

WILLAMINA

BALLSTON

STOTT MTN POLK

17

DALLAS

FALLS CITY

ALSEA

18

AIRLIE

101

12 NF

22

18

18

17 NF

17 NF

19 NF

19 NF

229

229

18

22

223

223

229

Salmon River

H.B. Van Duzer Forest Corridor

Salmon River

South Yamhill River

Devils Lake

Drift Creek

Mill Creek

Rickreall Creek

Little Luckiamute River

Luckiamute River

Jacquima River

Soil Creek

Schooner Cr Rd

229

101

229

229

229

229

Schooner Cr Rd

1701

1900

84

229

229

229

229

7-10-25

7-10-25

200 Rd

Blackrock M/L

Mill Cr Rd

Rob Mill Rd

Rickreall Cr Rd

Black Rock Rd

Valsetz Rd

Valsetz Rd

Bridgeport Rd

Gardner Rd

GR Rd

Pedee Cr Rd

Maple Gr Rd

Gage Rd

Maxfield Cr Rd

Perrydale Rd

Perrydale Rd

Perrydale Rd

Perrydale Rd

Perrydale Rd

Perrydale Rd

Perrydale Rd


Perrydale Rd

Perrydale Rd

Perrydale Rd

Legend


 Cities

 ODFW Headquarters

 ODFW Regional Offices

 Highways

 Major Roads

 Trails

 Powerlines


 County Line

 Water Bodies


 Major Streams


 Wildlife Management Units (WMU)

 Wildlife Areas

 Private and Other Lands

 Bureau of Land Management

 Bureau of Indian Affairs

 Bureau of Reclamation

 National Park Service and U.S. Fish and Wildlife Service

 State Lands

 U.S. Forest Service